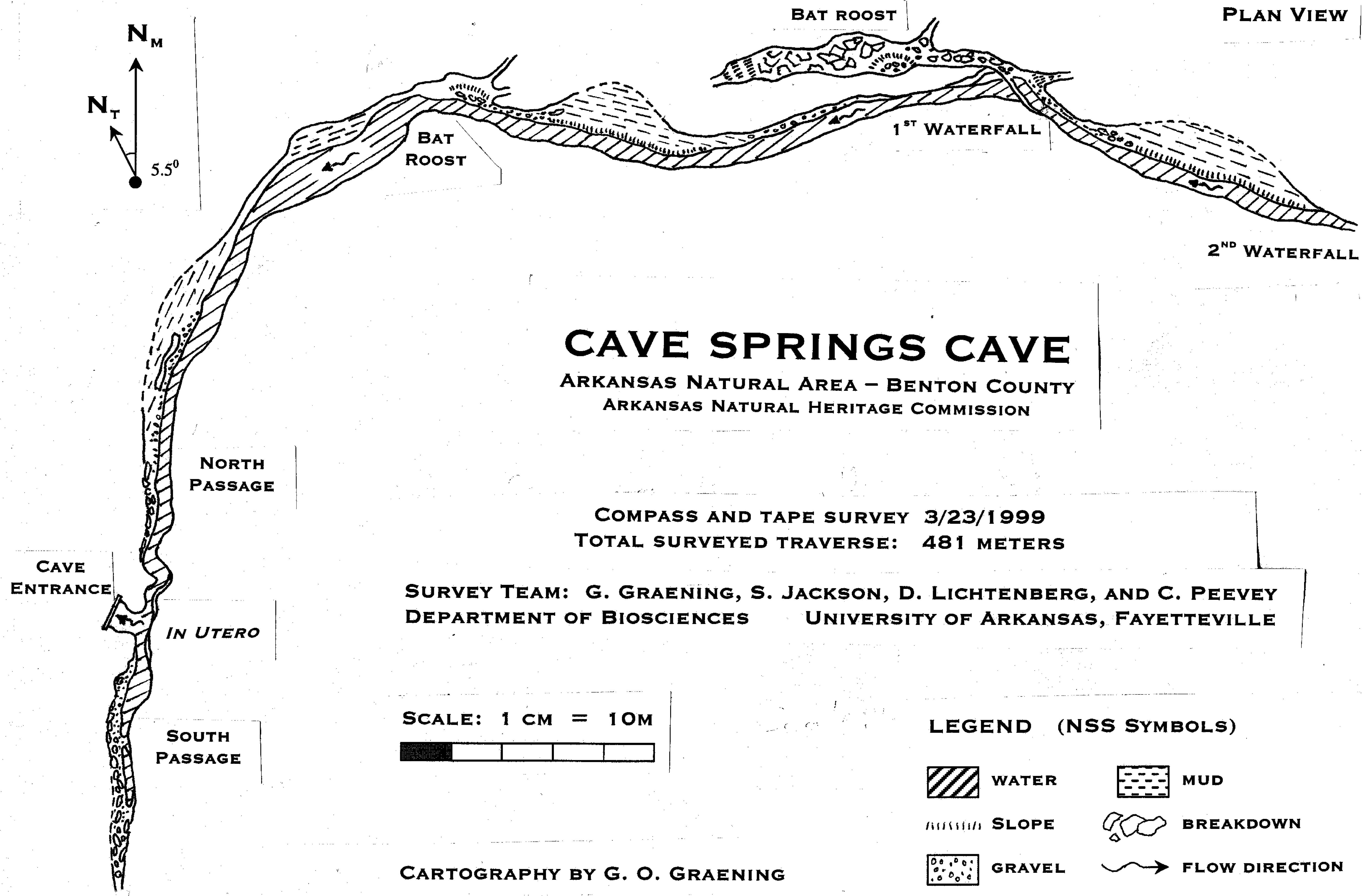


PLAN VIEW









CAVE SPRINGS CAVE
 ARKANSAS NATURAL AREA – BENTON COUNTY
 ARKANSAS NATURAL HERITAGE COMMISSION

COMPASS AND TAPE SURVEY 3/23/1999
 TOTAL SURVEYED TRAVERSE: 481 METERS

SURVEY TEAM: G. GRAENING, S. JACKSON, D. LICHTENBERG, AND C. PEEVEY
 DEPARTMENT OF BIOSCIENCES UNIVERSITY OF ARKANSAS, FAYETTEVILLE

SCALE: 1 CM = 10M

- LEGEND (NSS SYMBOLS)**
-  WATER
 -  MUD
 -  SLOPE
 -  BREAKDOWN
 -  GRAVEL
 -  FLOW DIRECTION

CARTOGRAPHY BY G. O. GRAENING